



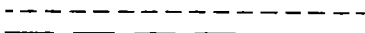


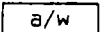
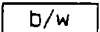



## House Location and Boundary Symbols

	Property Line
	House, Building or Shed
	Wood Fence
	Chain-link or Wire Fence
	Easements
	Chimney
	Stoop
	Areaway (Stairs Leading to Basement)
	Bay Window
• I.P.F.	Iron Pipe Found
• I.P.S.	Iron Pin & Cap Set
P.U.E.	Public Utility Easement
P.I.E.	Public Improvement Easement
o/h	Overhang
asp.	Asphalt
dr.	Driveway
G	Gate
	Free Standing, Retaining or Wing Wall
met.	Metal
ret.	Retaining
br.	Brick
fr.	Frame



M-ZONE

\*\* EXPLANATION OF FLOOD ZONE DESIGNATIONS \*\*

ZONE:	EXPLANATION:
A	Areas of 100-year flood; base flood elevations and flood hazard factors not determined.
AO	Areas of 100-year shallow flooding where depths are between one (1) and three (3) feet; average depths of inundation are shown, but no flood hazard factors are determined.
AH	Areas of 100-year shallow flooding where depths are between one (1) and three (3) feet; base flood elevations are shown, but no flood hazard factors are determined.
A1-A30	Areas of 100-year flood; base flood elevations and flood hazard factors determined.
A99	Areas of 100-year flood to be protected by flood protection system under construction; base flood elevations and flood hazard factors not determined.
B	Areas between limits of the 100-year flood and 500-year flood; or certain areas subject to 100-year flooding with average depths less than one (1) foot or where the contributing drainage area is less than one (1) square mile; or areas protected by levees from the base flood. (Medium shading)
C	Areas of minimal flooding. (No shading)
D	Areas of undetermined, but possible, flood hazards.
V	Areas of 100-year coastal flood with velocity (wave action); base flood elevations and flood hazard factors not determined.
V1-V30	Areas of 100-year coastal flood with velocity (wave action); base flood elevations and flood hazard factors determined.

(NOTE: Above information obtained from H.U.D./F.E.M.A. Flood Insurance Rate Maps - Revised June 16, 1992)

OR 000147